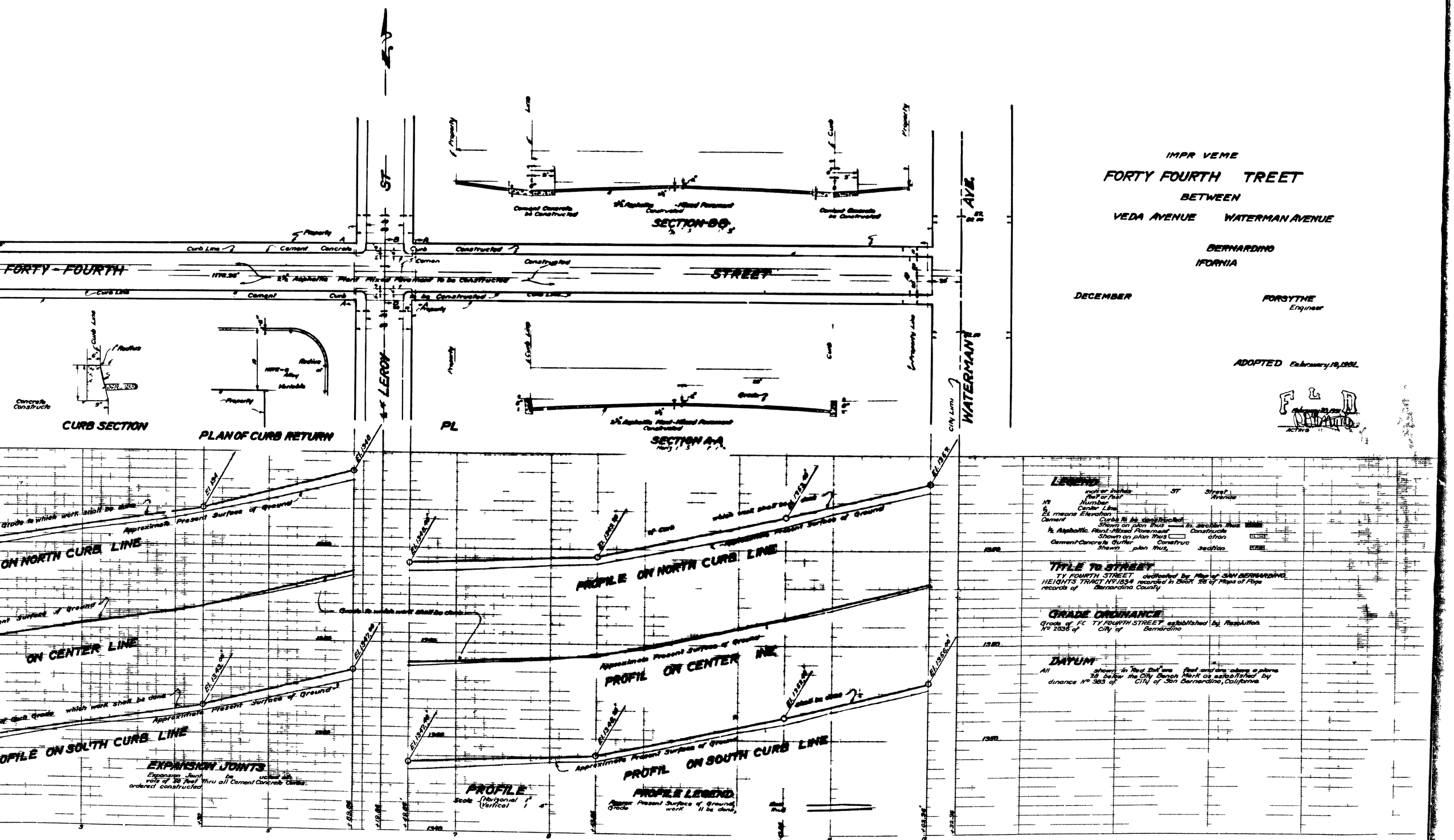
IMPR VEME
FORTY FOURTH TREET
BETWEEN
VEDA AVENUE WATERMAN AVENUE
BERNARDINO
IFORNIA
DECEMBER
FORSYTHE
Engineer
ADOPTED February 18, 1951
F L D
ACTING
FORTY - FOURTH STREET
SECTION B-B
SECTION A-A
CURB SECTION
PLAN OF CURB RETURN
LEROY ST
WATERMAN AVE
PL
Curb Line
Cement Concrete
Constructed
Property
Radius
Concrete Constructe
Cement Concrete to be Constructed
2½" Asphaltic Plant Mixed Pavement to be Constructed
Approximate Present Surface of Ground
ON NORTH CURB LINE
ON CENTER LINE
OFILE ON SOUTH CURB LINE
PROFIL ON NORTH CURB LINE
PROFIL ON CENTER LINE
PROFIL ON SOUTH CURB LINE
EXPANSION JOINTS
Expansion Joint be uction at intervals of 30 feet thru all Cement Concrete Curbs ordered constructed
PROFILE
Scale Horizonal 1" Vertical 1"
PROFILE LEGEND
Present Present Surface of Ground
Grade work to be done
LEGEND
inch or inches ST Street
foot or feet Avenue
No Number
℄ Center Line
EL means Elevation
Cement Curb to be constructed
Shown on plan thus section thus
½ Asphaltic Plant-Mixed Pavement Constructe
Shown on plan thus ction
Cement Concrete Gutter Construc
Shown plan thus section
TITLE TO STREET
TY FOURTH STREET dedicated by Map of SAN BERNARDINO HEIGHTS TRACT No 1894 recorded in Book 28 of Maps of Page records of Bernardino County
GRADE ORDINANCE
Grade of FC TY FOURTH STREET established by Resolution No 2036 of City of Bernardino
DATUM
All shown in "Red Ink" are feet and are above a plane 3.8 below the City Bench Mark as established by dinance No 385 of City of San Bernardino, California

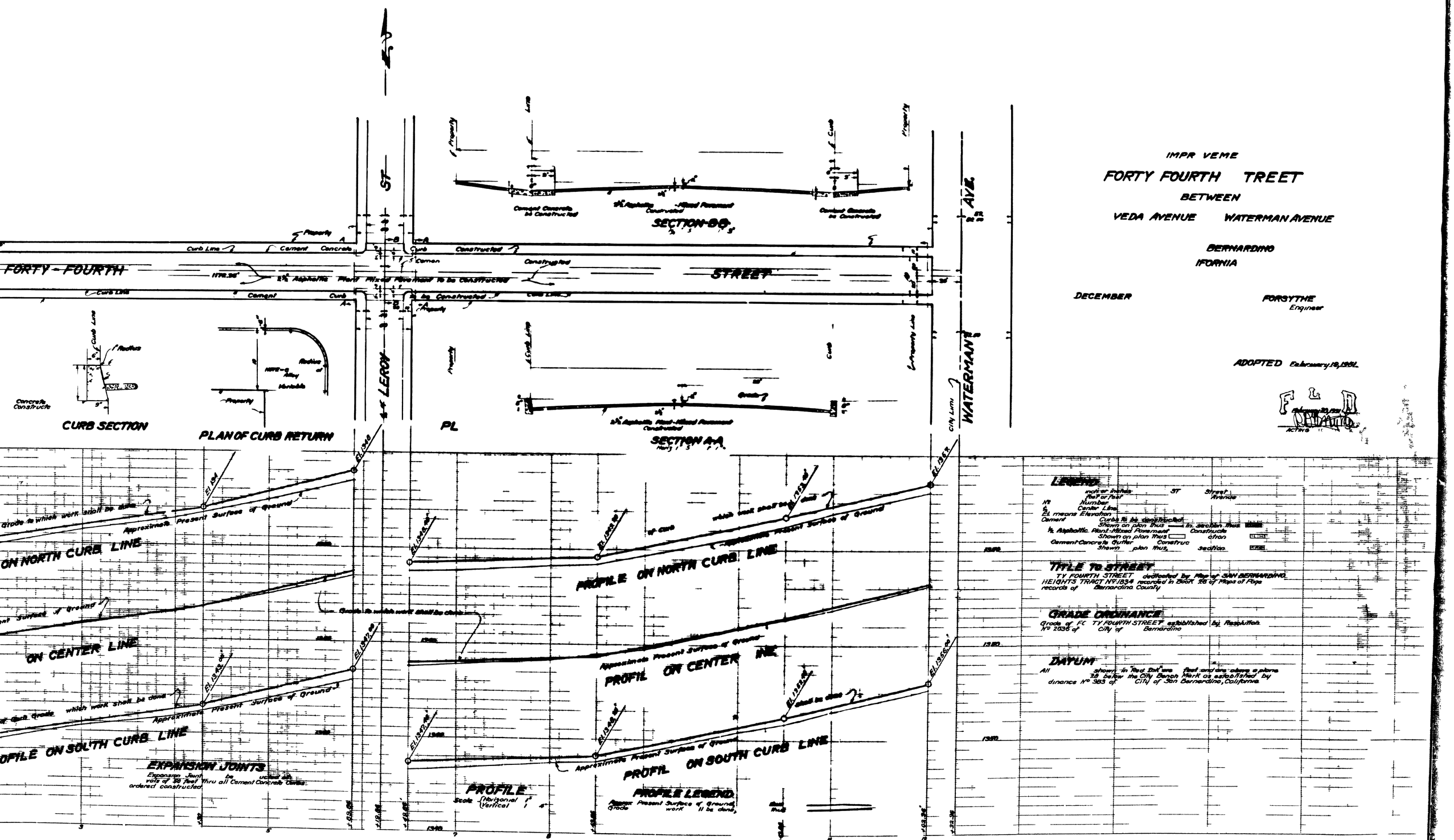
IMPR VEME
FORTY FOURTH TREET
BETWEEN
VEDA AVENUE WATERMAN AVENUE
BERNARDINO
IFORNIA
DECEMBER
FORSYTHE
Engineer
ADOPTED February 18, 1951
F L D
ACTING
FORTY - FOURTH STREET
SECTION B-B
SECTION A-A
CURB SECTION
PLAN OF CURB RETURN
LEROY ST
WATERMAN AVE
PL
Curb Line
Cement Concrete
Constructed
Property
Radius
Concrete Constructe
Cement Concrete to be Constructed
2½" Asphaltic Plant Mixed Pavement to be Constructed
Approximate Present Surface of Ground
ON NORTH CURB LINE
ON CENTER LINE
OFILE ON SOUTH CURB LINE
PROFIL ON NORTH CURB LINE
PROFIL ON CENTER LINE
PROFIL ON SOUTH CURB LINE
EXPANSION JOINTS
Expansion Joint be uction at intervals of 30 feet thru all Cement Concrete Curbs ordered constructed
PROFILE
Scale Horizonal 1" Vertical 1"
PROFILE LEGEND
Present Present Surface of Ground
Grade work to be done
LEGEND
inch or inches ST Street
foot or feet Avenue
No Number
℄ Center Line
EL means Elevation
Cement Curb to be constructed
Shown on plan thus section thus
½ Asphaltic Plant-Mixed Pavement Constructe
Shown on plan thus ction
Cement Concrete Gutter Construc
Shown plan thus section
TITLE TO STREET
TY FOURTH STREET dedicated by Map of SAN BERNARDINO HEIGHTS TRACT No 1894 recorded in Book 28 of Maps of Page records of Bernardino County
GRADE ORDINANCE
Grade of FC TY FOURTH STREET established by Resolution No 2036 of City of Bernardino
DATUM
All shown in "Red Ink" are feet and are above a plane 3.8 below the City Bench Mark as established by dinance No 385 of City of San Bernardino, California

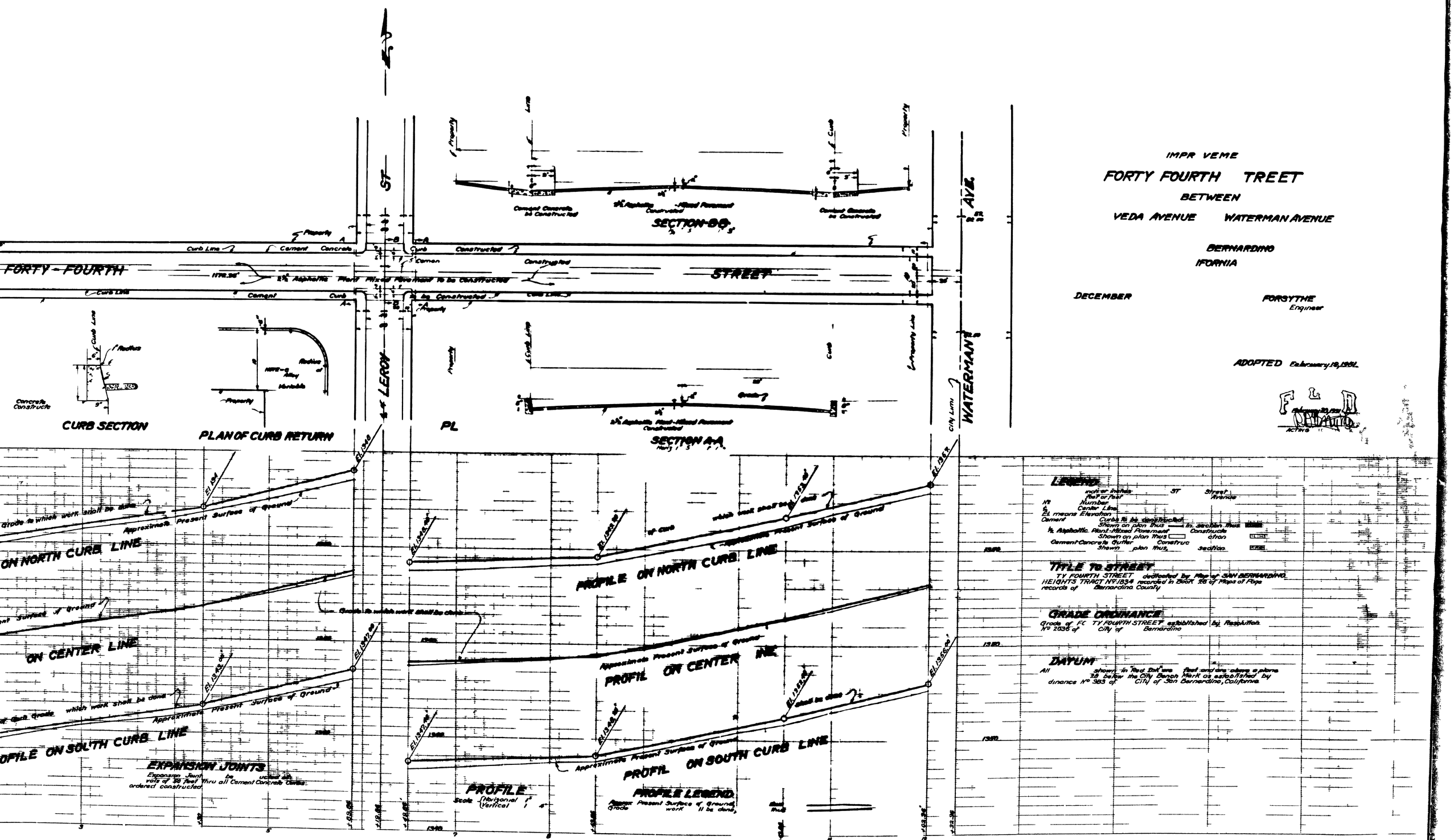
IMPR VEME
FORTY FOURTH TREET
BETWEEN
VEDA AVENUE WATERMAN AVENUE
BERNARDINO
IFORNIA
DECEMBER
FORSYTHE
Engineer
ADOPTED February 18, 1951
F L D
ACTING
FORTY - FOURTH STREET
SECTION B-B
SECTION A-A
CURB SECTION
PLAN OF CURB RETURN
LEROY ST
WATERMAN AVE
PL
Curb Line
Cement Concrete
Constructed
Property
Radius
Concrete Constructe
Cement Concrete to be Constructed
2½" Asphaltic Plant Mixed Pavement to be Constructed
Approximate Present Surface of Ground
ON NORTH CURB LINE
ON CENTER LINE
OFILE ON SOUTH CURB LINE
PROFIL ON NORTH CURB LINE
PROFIL ON CENTER LINE
PROFIL ON SOUTH CURB LINE
EXPANSION JOINTS
Expansion Joint be uction at intervals of 30 feet thru all Cement Concrete Curbs ordered constructed
PROFILE
Scale Horizonal 1" Vertical 1"
PROFILE LEGEND
Present Present Surface of Ground
Grade work to be done
LEGEND
inch or inches ST Street
foot or feet Avenue
No Number
℄ Center Line
EL means Elevation
Cement Curb to be constructed
Shown on plan thus section thus
½ Asphaltic Plant-Mixed Pavement Constructe
Shown on plan thus ction
Cement Concrete Gutter Construc
Shown plan thus section
TITLE TO STREET
TY FOURTH STREET dedicated by Map of SAN BERNARDINO HEIGHTS TRACT No 1894 recorded in Book 28 of Maps of Page records of Bernardino County
GRADE ORDINANCE
Grade of FC TY FOURTH STREET established by Resolution No 2036 of City of Bernardino
DATUM
All shown in "Red Ink" are feet and are above a plane 3.8 below the City Bench Mark as established by dinance No 385 of City of San Bernardino, California